





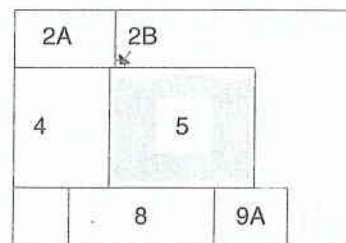


Zones

-  Rural 1 (Plains)
-  Rural 2 (Foothills)
-  Rural 3 (Coastal)
-  Rural 4 (Settlement)

-  TLA Boundary
-  Areas not included in Proposed Rural Plan

Index Maps



Map No 5

Scale 1:50,000



Proposed Whakatane District Plan (Rural)

Maps produced by BECA CARTER HOLLINGS & FERNER LTD

Workspace: p:\21\108747\gis\mapinfo\work\zones\scale50\map5_wor.Dat:03/12/1999