






Zones

-  Rural 1 (Plains)
-  Rural 2 (Foothills)
-  Rural 3 (Coastal)
-  Rural 4 (Settlement)

-  TLA Boundary
-  Areas not included in Proposed Rural Plan

Index Maps

6	7	8
9B	10	11
12	13	14



Map No 10

Scale 1:75,000



Proposed Whakatane District Plan (Rural)

Maps produced by BECA CARTER HOLLINGS & FERNER LTD