







### Zones

-  Rural 1 (Plains)
-  Rural 2 (Foothills)
-  Rural 3 (Coastal)
-  Rural 4 (Settlement)

-  TLA Boundary
-  Areas not included in Proposed Rural Plan

### Index Maps

7	8	9A
10	11	
13	14	



Map No 11

Scale 1:75,000



## Proposed Whakatane District Plan (Rural)

Maps produced by BECA CARTER HOLLINGS & FERNER LTD

Workspace: p:\21\2108\47\gis\mapinfo\workzones\scale75\map11.wor Date:03/12/1999