





Zones

-  Rural 1 (Plains)
-  Rural 2 (Foothills)
-  Rural 3 (Coastal)
-  Rural 4 (Settlement)

 TLA Boundary

 Areas not included in Proposed Rural Plan

Index Maps

12	13	14
15	16	17A
17B		

