





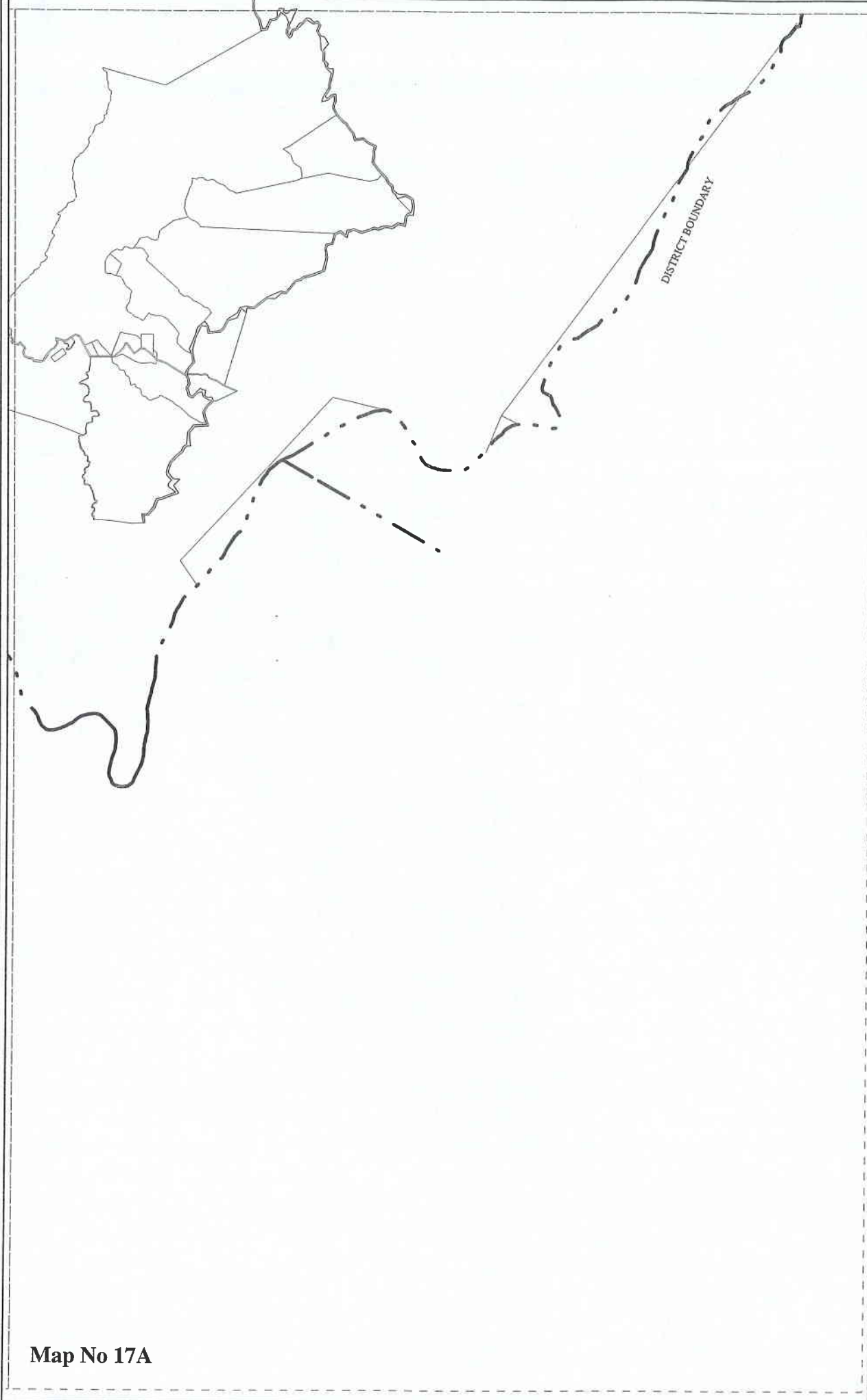


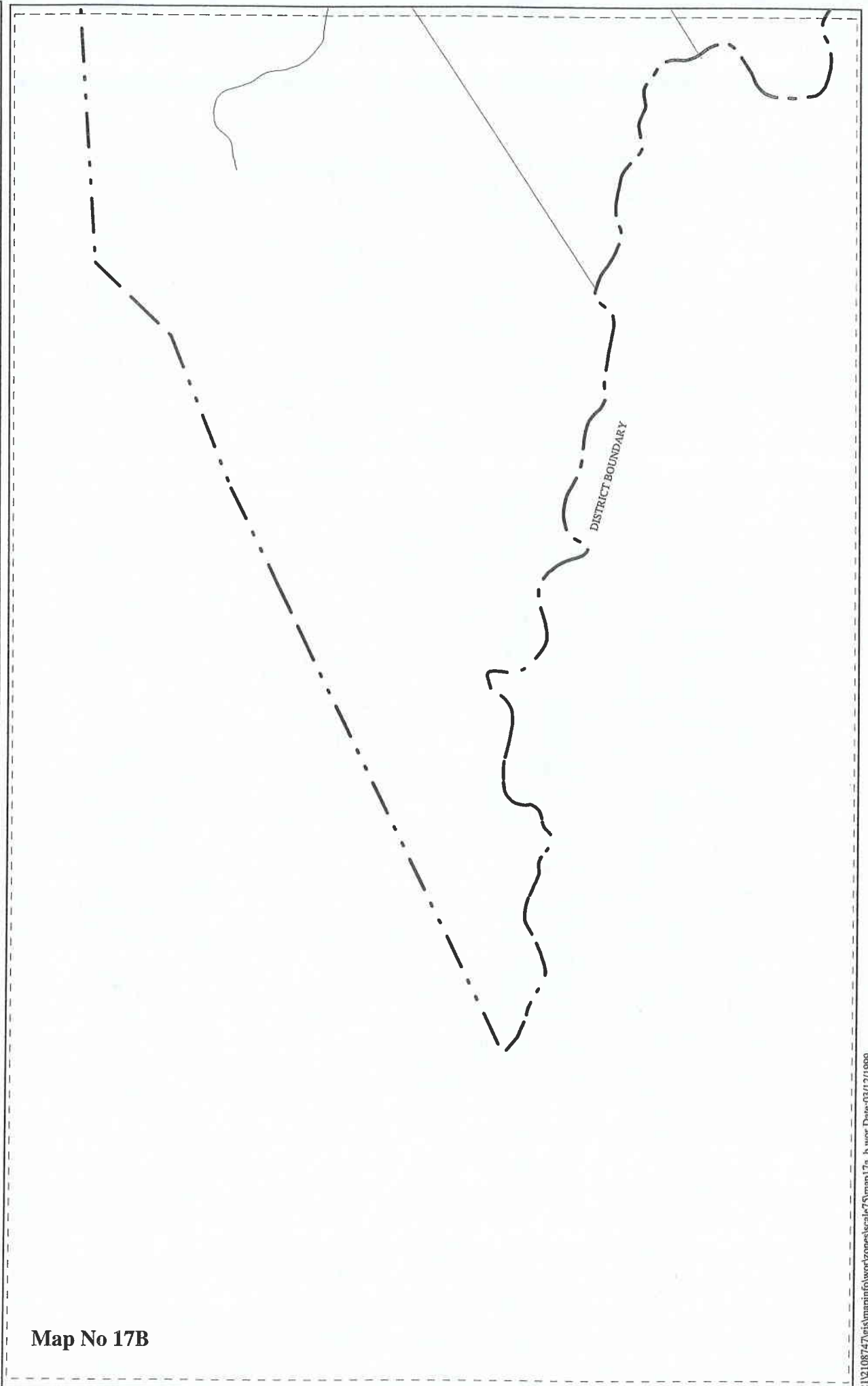
Zones

-  Rural 1 (Plains)
-  Rural 2 (Foothills)
-  Rural 3 (Coastal)
-  Rural 4 (Settlement)

-  TLA Boundary
-  Areas not included in Proposed Rural Plan

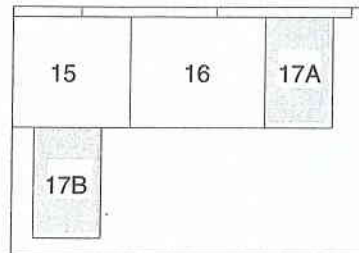


Map No 17A



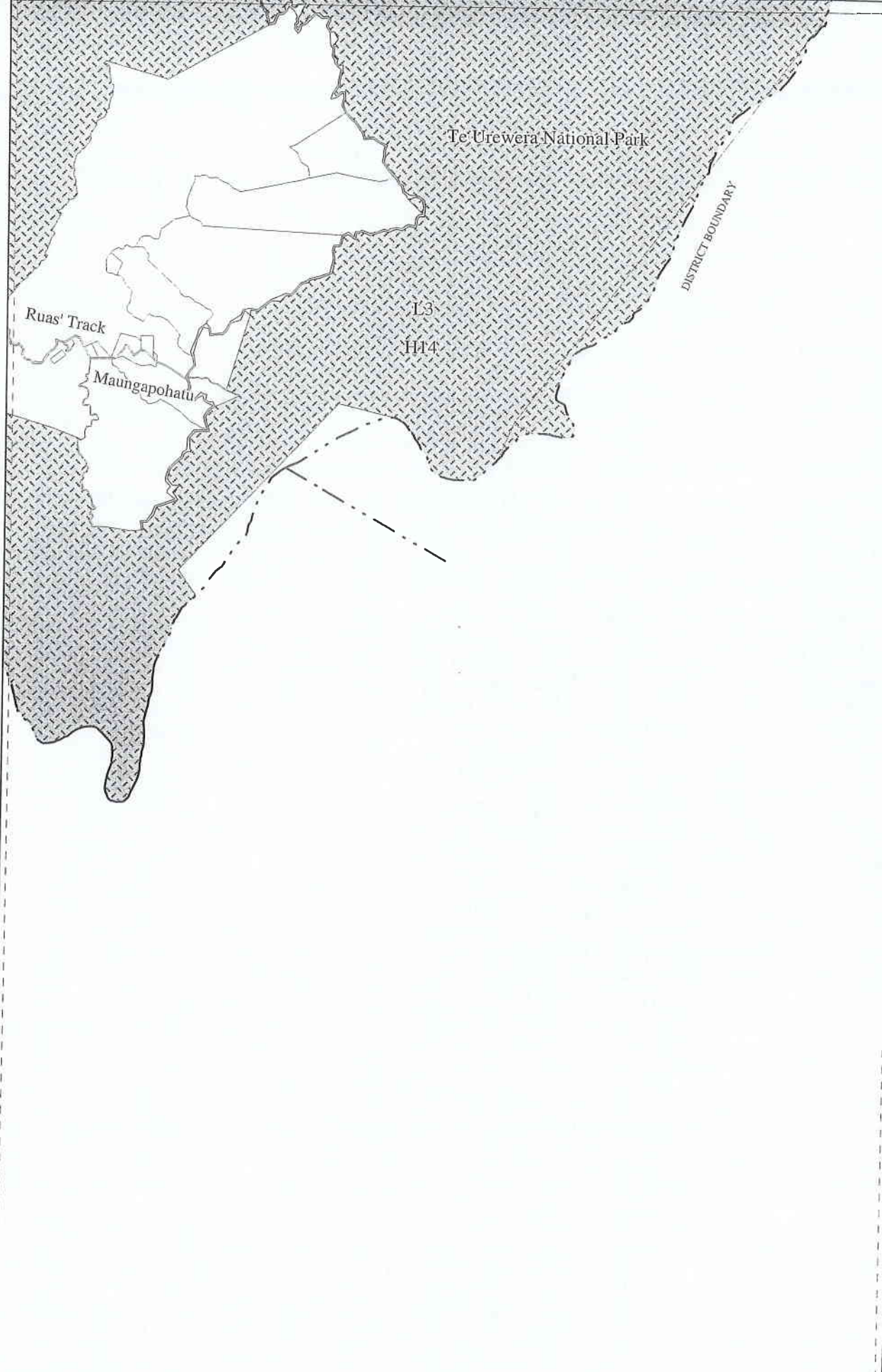
Map No 17B

Index Maps

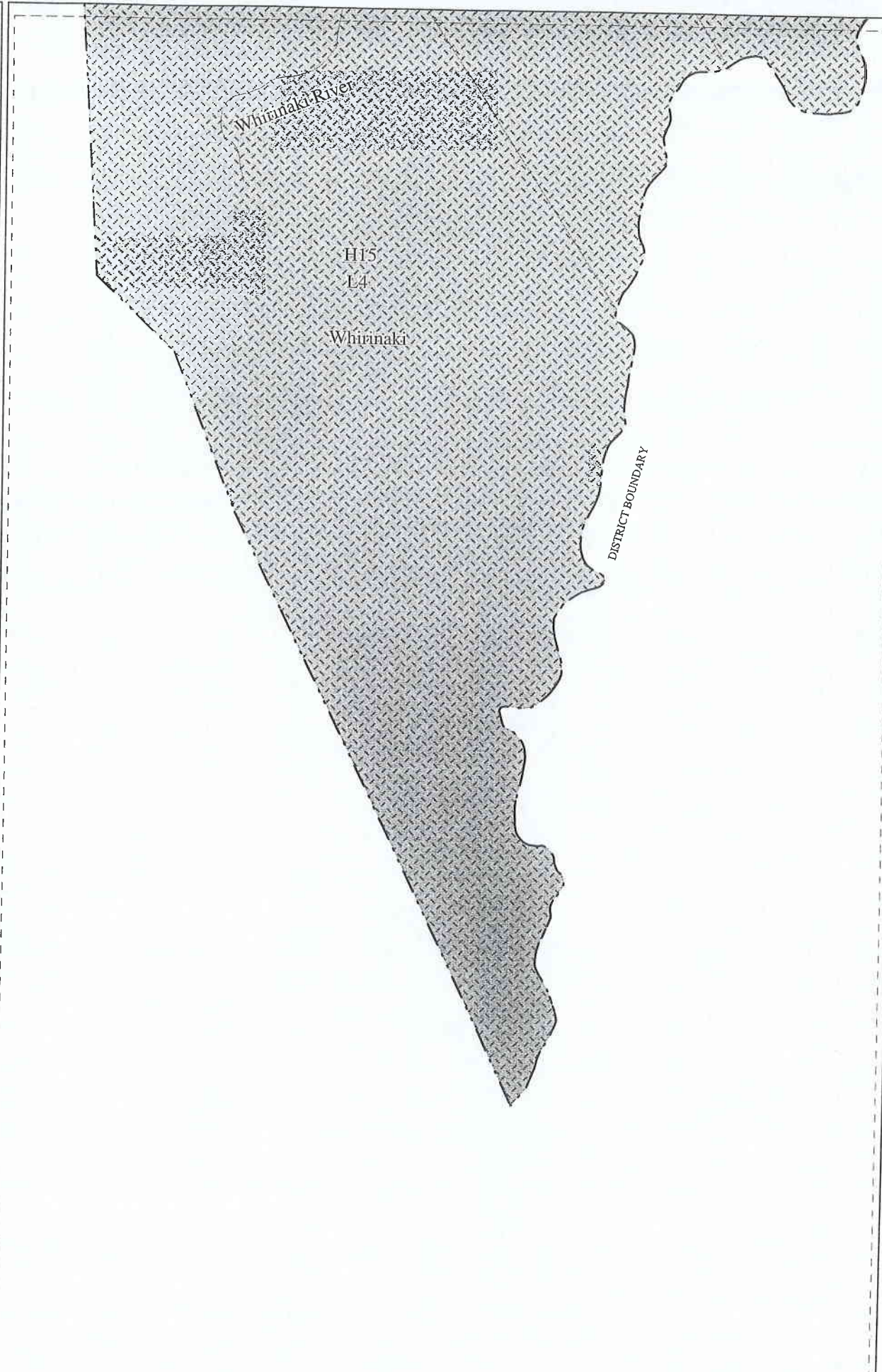


Workspace: p:\21\108747\gis\mmap\info\work\features\scale75\map17a_b_wor Date: 03/12/1999

Map No 17A



Map No 17B

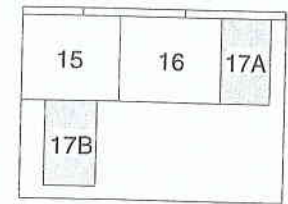


Significant Feature and Designations

- Natural Natherit - Scheduled Sites (H)
- Landscape (L)
- Natural Hazard Feature (NHaz)
- Designation (D)
- Cultural Natherit (CH)
- Estuarine Protection Zone (Transitional Whakatane District Plan)
- Areas not included in Proposed Rural Plan
- ASCH Line
- Natural Gas Pipeline
- High Voltage Electrical Transmission Line
- State Highway (D27)
- Railway (D21)
- Road Widening (D28)
- TLA Boundary

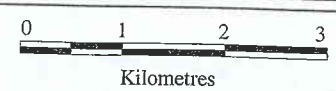
All roads under the administration of the Whakatane District Council are included within designation D47.

Index Maps



Proposed Whakatane District Plan (Rural)

Maps produced by BECA CARTER HOLLINGS & FERNER LTD



Scale 1:75,000

Map No 17 A and B