






Rangitaiki River Floodways Control (NHaz1)

-  Surcharge (proposed)
-  Areas not included in Proposed Rural Plan
-  Stopbanks (proposed)
-  Building Restriction Line
-  Natural Limit of Floodway



Edgecumbe

Workspace: p:\21\108747\gis\mapinfo\workmap23.wor Date: 03/12/1999



Scale 1:55,000

Map No 23